



We work with others to protect the health of the people of Washington State by ensuring safe and reliable drinking water.



WILDFIRE MONITORING



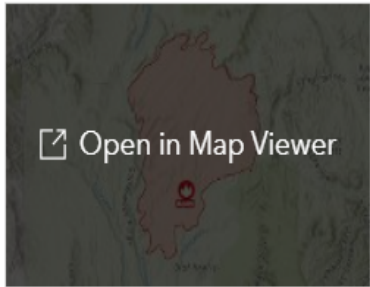
We monitor wildfires to better assist our stakeholders in the event they are impacted by a wildfire.

We send daily updates each morning with a summary of new and current fires.

We provide additional information throughout each day.

Our Process

USA Current Wildfires



This layer shows wildfires that have been updated within the past 7 days in the United States from IRWIN and NIFC information.

 Feature Layer from [Esri](#)
Managed by [esri_livefeeds2](#)

Created: Apr 30, 2020 Updated: Sep 13, 2022 View Count: 143,235,235

 Authoritative  Living Atlas

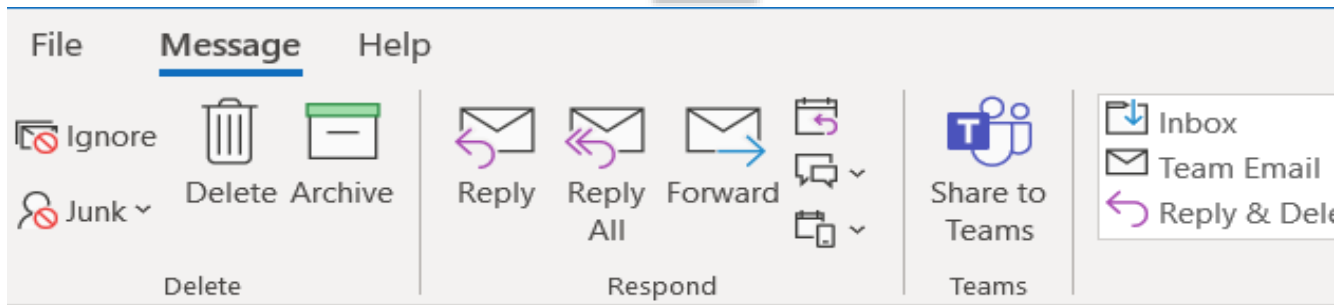
Description

This layer presents the best-known point and perimeter locations of wildfire occurrences within the United States over the past 7 days. Points mark a location within the wildfire area and provide current information about that wildfire. Perimeters are the line surrounding land that has been impacted by a wildfire.

Wildfire Data

- Wildfire points are sourced from [Integrated Reporting of Wildland-Fire Information \(IRWIN\)](#) and perimeters from [National Interagency Fire Center \(NIFC\)](#).
- Source and fire locations are approximate and can be over a mile from the correct location.
- Update Frequency: Every 15 minutes.

Daily Email



61 New Water Sources at Wildfire Risk Today



dohdlhtsgis@doh.wa.gov
To Erickson, Craig F (DOH)



sourcesatrisk_groupa.csv
32 KB



sourcesatrisk_groupb.csv
54 KB

499 Total active sources within 5 miles of an active fire (within the last 30 days).

169 Group A

330 Group B

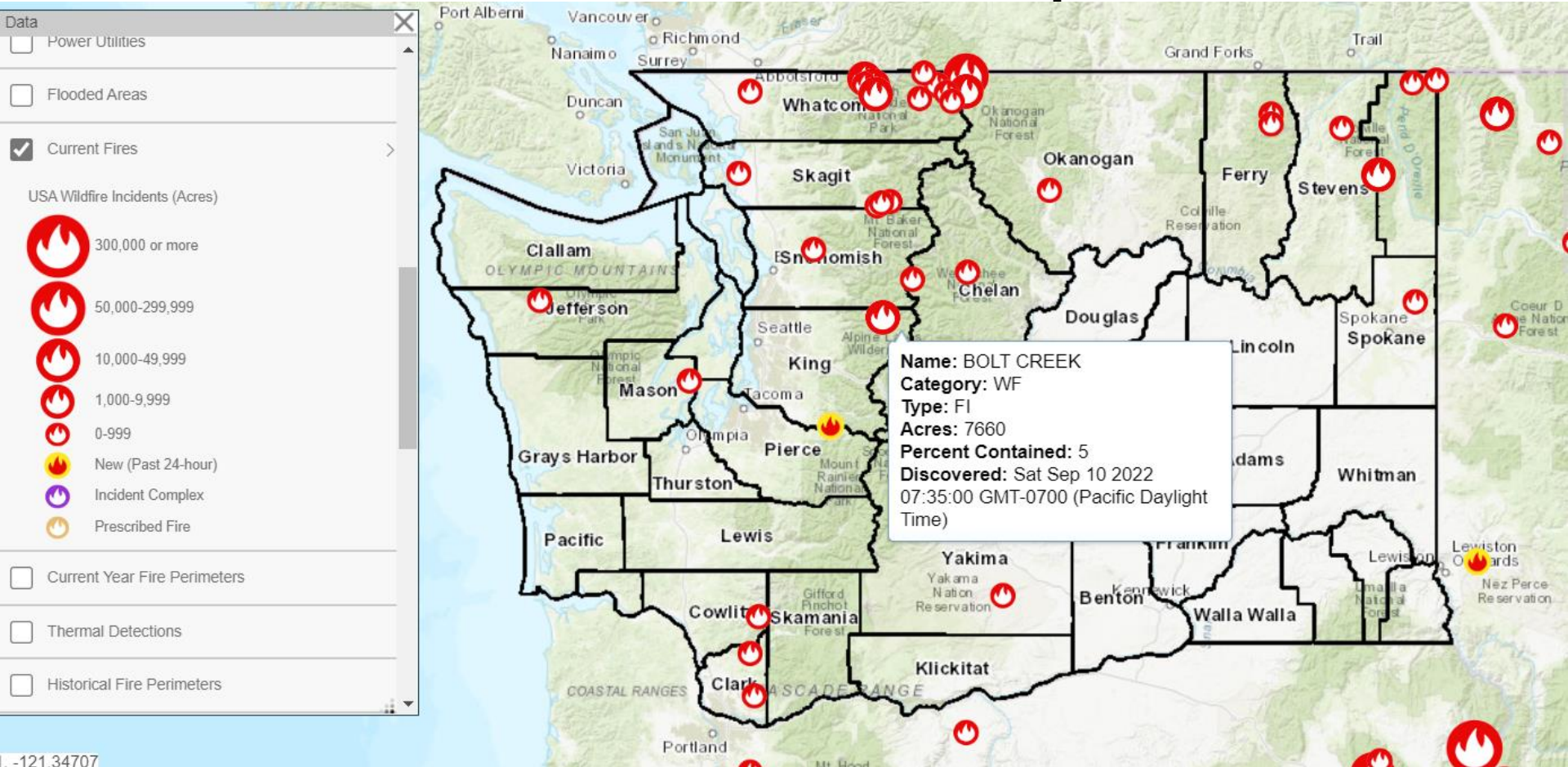
Group A external download of attachment

<https://gcc02.safelinks.protection.outlook.com/?url=https%3A%2F%2Ffortress.wa.gov%2F7C11d0e217264e400a8ba057dcc127d72d%7C0%7C0%7C637987579149966488%7C7C&sdata=p53j6PDsxJchKIWhD45SYlwAWF2pdZyOKCwNpyj0j%2BQ%3D&>

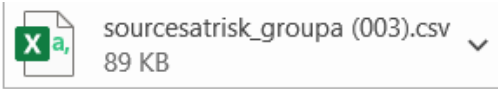
Sources within Five Miles

OBJECTID	Pwsld	SrcNum	SrcName	SystemName	Region	County	SystemCode	PriContact	PriContact	PriContactDayPhn	WS_City	PriContactEm	ResConnet	SystemTyp	IncidentName	PercentCo	FireDiscoveryDa	NewToda
	82300	1	LOWER W	SOUTH PR	Northwest	PIERCE	A	JEREMY	CARNAHA		SOUTH PR	WWTP@Tow	149	Communit	BOISE		#####	No
	82300	2	UPPER WE	SOUTH PR	Northwest	PIERCE	A	JEREMY	CARNAHA		SOUTH PR	WWTP@Tow	149	Communit	BOISE		#####	No
	70850	2	WELL #5-F	RAINIER St	Northwest	PIERCE	A	PHILLIP	KREIDER	(253) 302-0570	BUCKLEY	philip.kreider	257	Communit	BOISE		#####	No
	9000	2	WELL #1	BUCKLEY \	Northwest	PIERCE	A	JOHN	DANSBY	(360) 829-1631	BUCKLEY	jdansby@city	1694	Communit	BOISE		#####	No
	9000	3	WELL #2	BUCKLEY \	Northwest	PIERCE	A	JOHN	DANSBY	(360) 829-1631	BUCKLEY	jdansby@city	1694	Communit	BOISE		#####	No
	9000	4	WELL #4	BUCKLEY \	Northwest	PIERCE	A	JOHN	DANSBY	(360) 829-1631	BUCKLEY	jdansby@city	1694	Communit	BOISE		#####	No
	9000	8	Trail Well	BUCKLEY \	Northwest	PIERCE	A	JOHN	DANSBY	(360) 829-1631	BUCKLEY	jdansby@city	1694	Communit	BOISE		#####	No
	9000	9	Trail Well	BUCKLEY \	Northwest	PIERCE	A	JOHN	DANSBY	(360) 829-1631	BUCKLEY	jdansby@city	1694	Communit	BOISE		#####	No
	9600	1	BURNETT	BURNETT	Northwest	PIERCE	A	ROBERT	HARDING	(360) 829-0644	BUCKLEY		33	Communit	BOISE		#####	No
	23600	1	Boise Sprir	ENUMCLA	Northwest	KING	A	KYTE	RAMBERG	(360) 825-5541	ENUMCLA	kramberg@ci	7239	Communit	BOISE		#####	No
	23600	2	Watercres	ENUMCLA	Northwest	KING	A	KYTE	RAMBERG	(360) 825-5541	ENUMCLA	kramberg@ci	7239	Communit	BOISE		#####	No
	23600	5	PCII JOHN	ENUMCLA	Northwest	KING	A	KYTE	RAMBERG	(360) 825-5541	ENUMCLA	kramberg@ci	7239	Communit	BOISE		#####	No
	23600	6	PCIII JOHN	ENUMCLA	Northwest	KING	A	KYTE	RAMBERG	(360) 825-5541	ENUMCLA	kramberg@ci	7239	Communit	BOISE		#####	No
	23600	8	Watercres	ENUMCLA	Northwest	KING	A	KYTE	RAMBERG	(360) 825-5541	ENUMCLA	kramberg@ci	7239	Communit	BOISE		#####	No
	23600	9	Zone 888/	ENUMCLA	Northwest	KING	A	KYTE	RAMBERG	(360) 825-5541	ENUMCLA	kramberg@ci	7239	Communit	BOISE		#####	No
	28494	1	Well #1	VIEW ROY	Northwest	PIERCE	A	SEAN	VANCE	(253) 841-9698	PUYALLUP	sean@valleyv	538	Communit	BOISE		#####	No
	3620	1	WELL #1 A	Uncle Johr	Northwest	PIERCE	A	KEVIN	ODEGARD	(360) 876-0958	PORT ORC	Kevin@nwwa	0	Transient r	BOISE		#####	No
	51750	1	Well #2 AC	MARION V	Northwest	PIERCE	A	JENNIFER	BREAULT	(360) 829-9061	BUCKLEY	marionwater	367	Communit	BOISE		#####	No
	51750	2	Well #3 A	MARION V	Northwest	PIERCE	A	JENNIFER	BREAULT	(360) 829-9061	BUCKLEY	marionwater	367	Communit	BOISE		#####	No
	51750	5	Well #4 AF	MARION V	Northwest	PIERCE	A	JENNIFER	BREAULT	(360) 829-9061	BUCKLEY	marionwater	367	Communit	BOISE		#####	No
	51750	7	GVE Well #	MARION V	Northwest	PIERCE	A	JENNIFER	BREAULT	(360) 829-9061	BUCKLEY	marionwater	367	Communit	BOISE		#####	No
	51750	8	GVE Well #	MARION V	Northwest	PIERCE	A	JENNIFER	BREAULT	(360) 829-9061	BUCKLEY	marionwater	367	Communit	BOISE		#####	No
	56875	1	Well #1 AE	MOUNTAI	Northwest	PIERCE	A	KATHY	STACEY		BUCKLEY	Stacey.k360@	23	Communit	BOISE		#####	No
	57440	4	WFI #1 A	MUD MTN	Northwest	KING	A	DFRORAH	OINFY	(206) 764-3717	FNUMCLA	deborah.d.ole	0	Transient r	BOISE		#####	No

Internal SWAP Map



Wildfire Update—New Starts



ODW Statewide Summary as of 9/2/2022 at 7:14 am: Regional engineers should follow up with their water systems if they appear affected by today's spreadsheet is attached.

New Starts in the Past 24 Hours

Gunner Fire (Pierce) – Reported at 15:34:00 at 0.1 acres in size on September 1st. The fire is in the northeast corner of the county along the Greer River. Our query indicates two water systems within five miles including the Crystal River Ranch Association. There are two ridges between this and the system, however.

South Methow Fire (Okanogan) – Reported at 15:08:54 on September 1st and 0.5 acres in size. This fire is adjacent to state route 153 approximately 1.74 miles south of Methow. Water systems within five miles include Alamo Orchard, Indian Camp and sources for the town of Methow.

Boulder Mountain Fire (Pend Oreille) - This fire was reported at 17:58:00 on August 31st but did not appear on our map yesterday morning. Nath have been watching it since yesterday afternoon and it grew from 1000 to 3000 acres relatively quickly. This morning it is reported at 3,500 acres though, fortunately, no water systems are within five miles.

Horseshoe Fire (Pend Oreille) – Reported at 15:36:00 at 0.3 acres on the ridge above Horseshoe Lake in the southwest corner of the county. Our query indicates no water systems within five miles.

Power Peak Fire (Pend Oreille) – Reported at 05:38:02 on September 1st at 5 acres. There are no water systems within five miles of this source.

Wildfire Update—Tracking

- Tracking these Fires (by county):

White River and Irving Peak Fires (Chelan County) – Both started on 8/11/2022 due to lightning with an estimated containment date of October 30th. Fires are approximately 15 miles NW of Plains WA. Today’s InciWeb report has combined acreage at 5,803 with 1% containment. Most recent InciWeb update can be found here: [White River \(& Irving Peak\) Information - InciWeb the Incident Information System \(nwcg.gov\)](#). Additional White River Fire information here: [Washington Wildfire Map - Current Washington Wildfires, Forest Fires, and Lightning Strikes | Fire, Weather & Avalanche Center \(fireweatheravalanche.org\)](#). These fires are no longer appearing on our Sentry map but some systems within five miles of an unnamed fire are appearing on the spreadsheet that I believe are related to these fires.

- **Kalama Fire (Cowlitz)** – This fire was reported as starting on 8/11/2022 and has recently appeared on our fire layer. This fire is currently reported at 120 acres and 0% contained. Due to moderating conditions, updated evacuation conditions have been issued and a map can be found here: https://www.fs.usda.gov/Internet/FSE_DOCUMENTS/fseprd1060104.pdf. More information can be found here: [Kalama Fire Information - InciWeb the Incident Information System \(nwcg.gov\)](#)

Bolt Creek Fire (King & Snohomish Counties) – The Bolt Creek Fire started on Saturday, September 10, 2022, at 5:15 am near Beckler Creek Road approximately 1.5 miles north of Skykomish WA. This morning the fire is reported at 9,440 acres in size with 5% containment. InciWeb information can be found here [Bolt Creek Fire Information - InciWeb the Incident Information System \(nwcg.gov\)](#). Evacuation levels remain in effect though were downgraded last night as fire movement had slowed. Highway 2 remains closed; links can be found on the InciWeb page. Containment date for this fire is estimated as October 15, 2022

Current Fire Information—September 19

