

Commercial and Recreational Shellfish Growing Areas

January 1, 2011

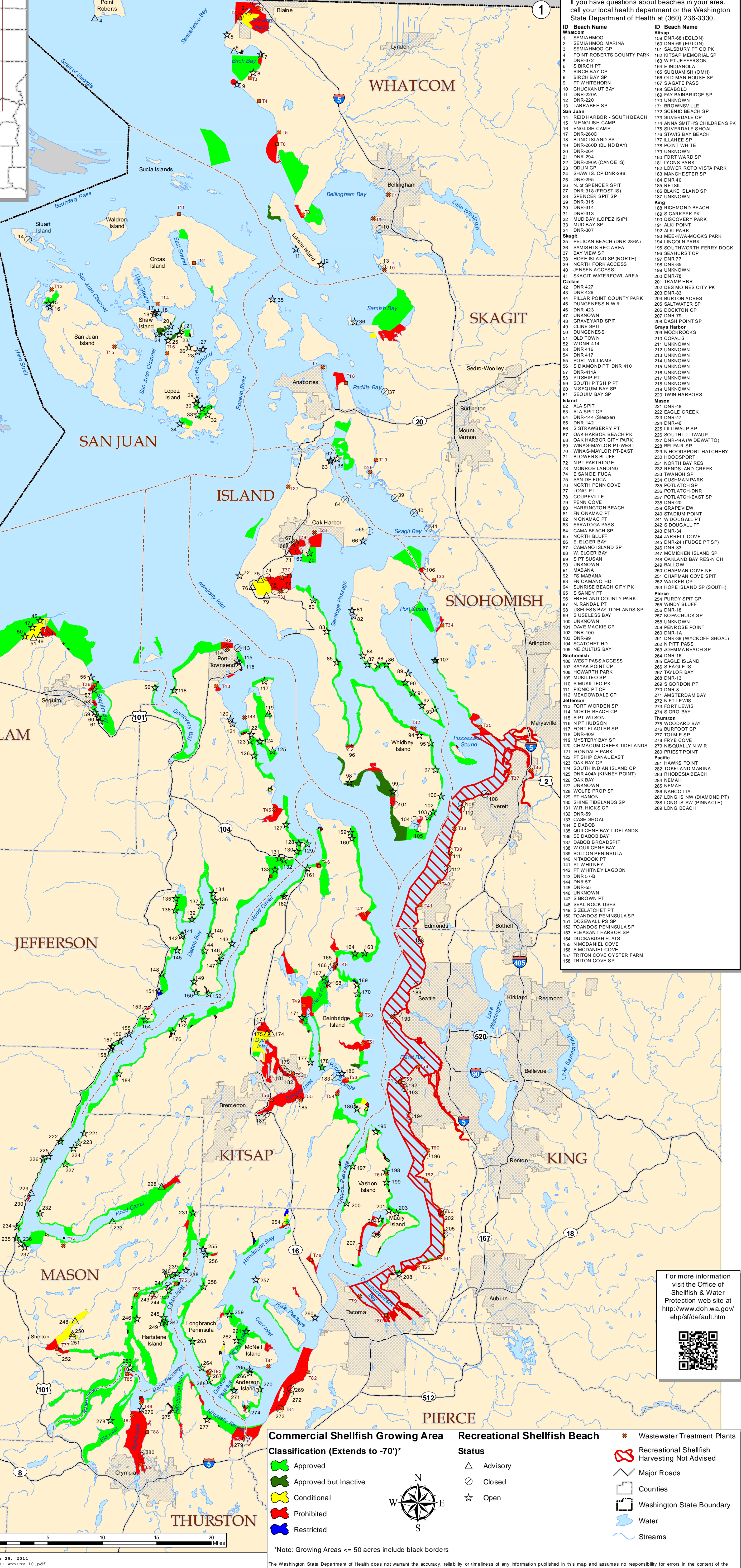
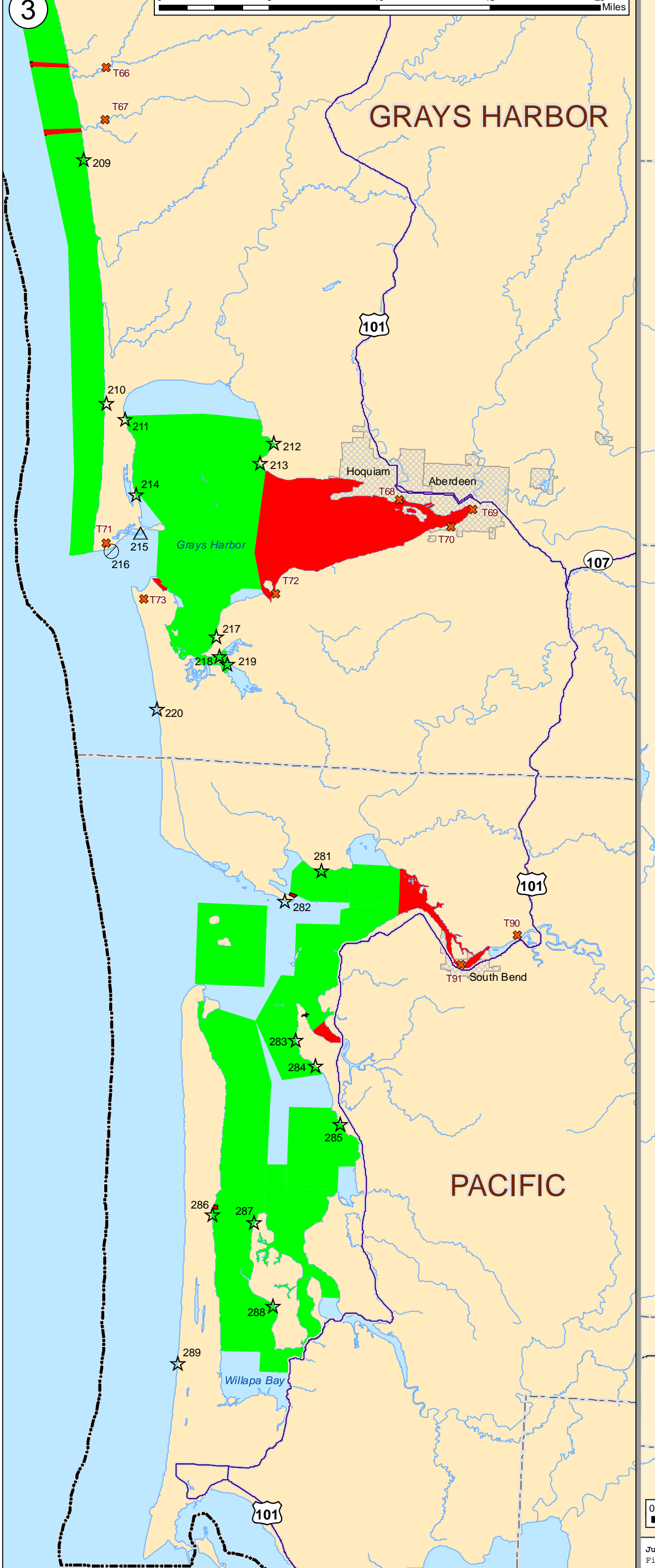
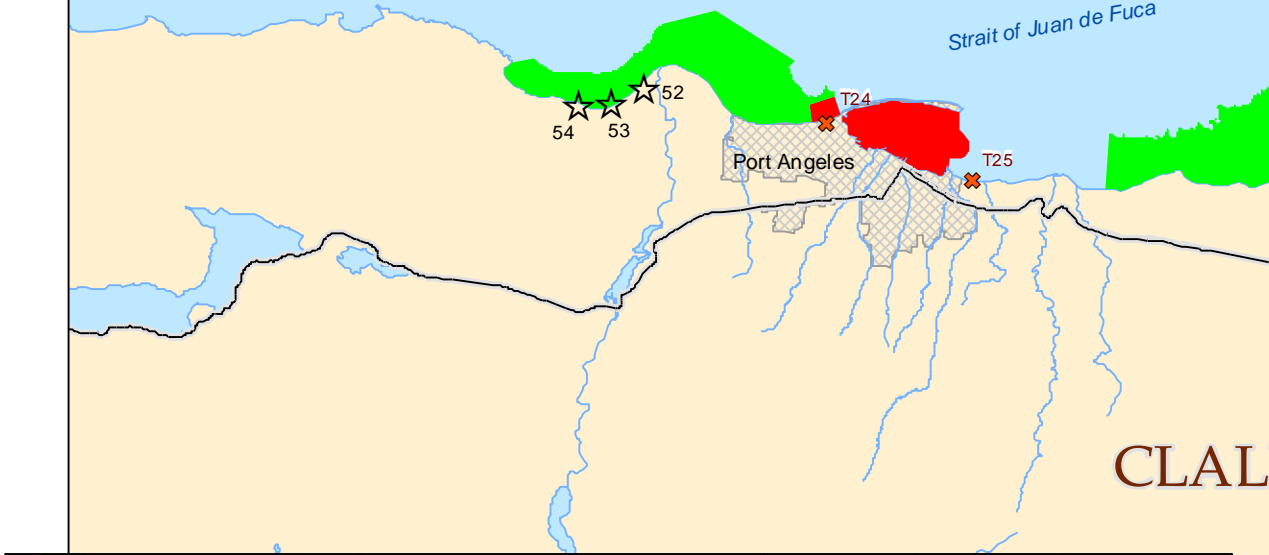
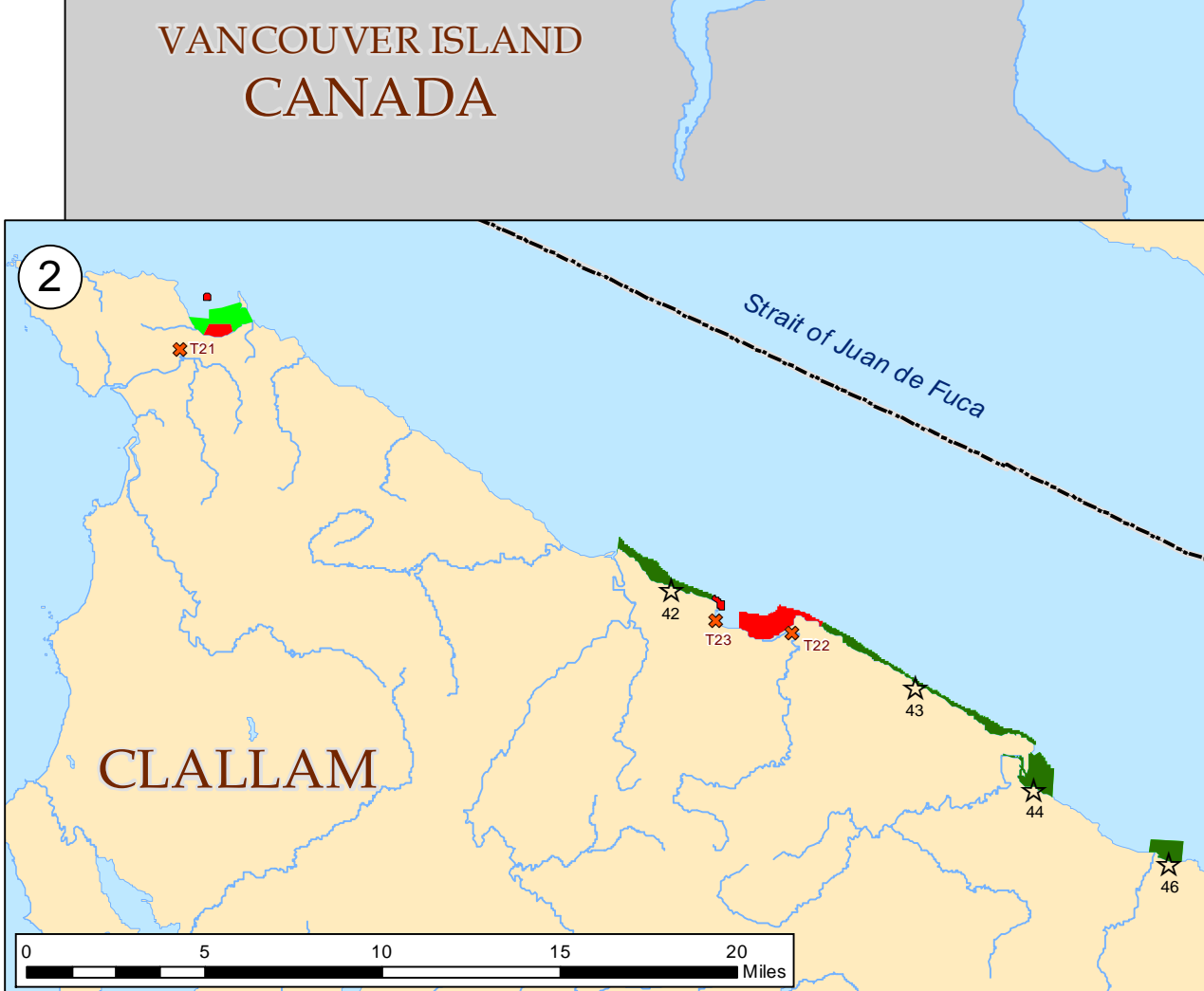
Consumers should note:
 This map shows pollution closure zones only.

For Emergency Biotoxin Closures:
 Visit the DOH web site: www.doh.wa.gov/shellfishsafety.htm
 Call the Biotoxin Hotline: 1-800-562-5632
 "Know Before You Dig"

ID	Treatment Plant Name	ID	Treatment Plant Name
1	BLAINE SEAFOOD PROCESSORS	Kitsap	146 PORT GAMBLE
2	BLAINE	147 KINGSTON	
3	BIRCH BAY	148 SUCQUAMISH	
4	BP CHERRY POINT	149 KITSAP COUNTY CENTRAL	
5	TOSCO CORP.	150 MESSENGER HOUSE	
6	SANDY POINT-LUMMI TRIBE	152 BREMERTON EASTSIDE CSO	
7	GEORGIA PACIFIC	153 KITSAP #7, FORT WARD	
8	GOSSEBERRY POINT-LUMMI TRIBE	154 MANCHESTER	
9	BELLINGHAM	155 PORT ORCHARD	
10	LARABEE STATE PARK	156 BREMERTON	
San Juan			
11	EAST SOUND DISTRICT	157 WEST POINT (METRO)	
12	ROSARIO RESORT	158 RENTON (METRO)	
13	ROCHE HARBOR	159 ALKI POINT (METRO CSOS)	
14	ORCAS VILLAGE	160 SALMON CREEK	
15	FRIDAY HARBOR	161 VASHON SEWER DISTRICT	
16	FISHERMEN BAY SEWER DISTRICT	162 MILLER CREEK	
17	ANACORTES	163 DES MOINES SEWER DISTRICT	
18	TE SOKO / SHELL OIL	164 REDSONDO	
19	LA CONNER	165 LAKOTA	
20	SHELTER BAY	166 MCLP'S RIVER ESTATES	
Clallam			
21	MAKAH	167 PACIFIC BEACH	
22	CLALLAM BAY	168 HOQUAM	
23	SEKIUDOC	169 ABERDEEN	
24	NIPPON PAPER INDUSTRIES	170 WEYERHAEUSER	
25	PORT ANGELES	171 OCEAN SHORES	
26	SEQUIM	172 OCEAN SPRAY	
27	WESTPORT	173 WESTPORT	
Island			
28	AULT FIELD	174 ALDERBROOK INN	
29	SEAPLANE STATION - OAK HARBOR	175 HARTSENE POINT	
30	OAK HARBOR	176 RUSTLEWOOD	
31	COUPVILLE	177 SHELTON	
32	LANGLEY	178 GIG HARBOR	
33	STANWOOD	179 TACOMA #3	
34	WARM BEACH CAMPGROUND	180 TACOMA CENTRAL	
35	TULLALUP TRIBE	181 MICHEL ISLAND CORRECTION CENTER	
36	EVERETT	182 CHAMBERS CREEK	
37	KIMBERLY-CLARK	183 TAYLOR BAY ESTATES	
38	QUIMBUS TERRACE	184 FORT LEWIS	
39	ALDERWOOD	185 CARLYON BEACH	
40	LYNWOOD	186 BOSTON HARBOR	
41	EDMONDS	187 TAMOSHAN	
42	PORT TOWNSEND	188 SEASHORE VILLA MOBILE HOME	
43	PORT TOWNSEND PAPER	189 OLYMPIA (OTT)	
44	NAVAL UNDERSEA WARFARE	190 RAMOND	
45	PORT LUDLOW RESORT	191 SOUTH BEND	



ID	Beach Name	ID	Beach Name
1	SEMAHMOO	159	DNR-48 (EGLON)
2	SEMAHMOO MARINA	160	DNR-49 (EGLON)
3	SEMAHMOO CP	161	SALSBURY PT CO PK
4	POINT ROBERTS COUNTY PARK	162	KITSAP MEMORIAL SP
5	DNR-372	163	W PT JEFFERSON
6	S BIRCH PT	164	MANCHESTER
7	BIRCH BAY CP	165	SUCQUAMISH (OMH)
8	BIRCH BAY SP	166	OLD MAN HOUSE SP
9	PT WHITE HORN	167	S GAGATE PASS
10	CHUCKANUT BAY	168	SEABOLD
11	DNR-220A	169	PAY BANBRIDGE SP
12	DNR-220	170	UNKNOWN
13	LARABEE SP	171	BROWNSVILLE
14	RED HARBOR - SOUTH BEACH	172	SCENIC BEACH SP
15	ENGLISH CAMP	173	SILVERDALE CP
16	NEWELL CAMP	174	ANNA SMITH'S CHILDRENS PK
17	DNR-260C	175	SILVERDALE SHOAL
18	BLIND ISLAND SP	176	STAVIS BAY BEACH
19	DNR-260D (BLIND BAY)	177	LIAHEE SP
20	DNR-264	178	POINT WHITE
21	DNR-264	179	UNKNOWN
22	DNR-264	180	FORT WARD SP
23	DNR-264	181	LYONS PARK
24	DNR-264 (CANOE IS)	182	LOWER ROTO VISTA PARK
25	ODLIN CP	183	MANGHESTER SP
26	SHAW IS. CP DNR-296	184	DNR-410
27	DNR-295	185	RETSIL
28	N. of SPENCER SPIT	186	BLIND ISLAND SP
29	DNR-318 (FROST IS)	187	UNKNOWN
30	SPENCER SPIT SP	188	CHMONO BEACH
31	DNR-315	189	S CARKEEK PK
32	DNR-314	190	DISCOVERY PARK
33	DNR-313	191	ALKI PARK
34	DNR-307	192	ALKI PARK
35	PELICAN BEACH (DNR 286A)	193	MEE-KWA-MODOKS PARK
36	SAMISH IS REC AREA	194	LYONS PARK
37	DNR-308A (CANOE IS)	195	SOUTH WORTH FERRY DOCK
38	ODLIN CP	196	SEAHURST CP
39	SHAW IS. CP DNR-296	197	DNR-77
40	DNR-295	198	DNR-86
41	SKAGIT WATERFOWL AREA	199	UNKNOWN
42	DNR-427	200	TRAMP HBR
43	DNR-426	201	DES MOINES CITY PK
44	PILLAR POINT COUNTY PARK	202	DNR-83
45	DUNGENESS N W R	203	BURTON ACRES
46	DNR-423	204	DOCKTON CP
47	UNKNOWN	205	DNR-39
48	GRAVEYARD SPIT	206	DASH POINT SP
49	CLINE SPIT	207	Grays Harbor
50	UNKNOWN	208	MOCKROCKS
51	OLD TOWN	209	COPALIS
52	W DNR 414	210	UNKNOWN
53	DNR-416	211	UNKNOWN
54	DNR-417	212	UNKNOWN
55	POINT WILLIAMS	213	UNKNOWN
56	S DIAMOND PT DNR 410	214	UNKNOWN
57	DNR-411A	215	UNKNOWN
58	PITSHIP PT	216	UNKNOWN
59	SOUTH PITSHIP PT	217	UNKNOWN
60	N SEQUIM BAY SP	218	UNKNOWN
61	SEQUIM BAY SP	219	UNKNOWN
62	ALA SPIT	220	TWIN HARBORS
63	ALA SPIT CP	221	DNR-48
64	DNR-144 (Sleeper)	222	EGLES CREEK
65	DNR-142	223	DNR-47
66	S STRAWBERRY PT	224	DNR-48
67	OAK HARBOR BEACH PK	225	LULLWUP SP
68	OAK HARBOR CITY PARK	226	SOUTH LULLWUP
69	WINAS-MAYLOR PT-WEST	227	DNR-44 (W DEWATTO)
70	WINAS-MAYLOR PT-EAST	228	BEL FAR SP
71	BLOWERS BLUFF	229	N HOODSPORT HATCHERY
72	N PT PARTRIDGE	230	HOODSPORT
73	MONROE LANDING	231	NORTH BAY RES
74	E SAN DE FUCA	232	RENDSLAND CREEK
75	SAN DE FUCA	233	TIANOH SP
76	NORTH PENN COVE	234	CUSHMAN PARK
77	LONG PT	235	POTLATCH SP
78	COUPEVILLE	236	POTLATCH-DNR
79	PEAN COVE	237	POTLATCH-EAST SP
80	HARRINGTON BEACH	238	DNR-20
81	FN ONAMAC PT	239	GRAVE VIEW
82	N ONAMAC PT	240	STADIUM POINT
83	SARATOGA PASS	241	W DOUGLASS PT
84	CAMA BEACH SP	242	S DOUGLASS PT
85	NORTH BLUFF	243	DNR-34
86	E ELGER BAY	244	JARRELL COVE
87	CAMANO ISLAND SP	245	DNR-24 (FUDGE PT SP)
88	W ELGER BAY	246	DNR-33
89	S PT SUSAN	247	MCKEEN ISLAND SP
90	UNKNOWN	248	OAKLAND BAY RES-N CH
91	MABANA	249	BALLOW
92	FS MABANA	250	CHAPMAN COVE NE
93	FN CAMANO HD	251	CHAPMAN COVE SPIT
94	SUNRISE BEACH CITY PK	252	WALKER CP
95	S SANDY PT	253	HOPE ISLAND SP (SOUTH)
96	FREELAND COUNTY PARK	254	PURDY SPIT CP
97	N RANDAL PT	255	WINDY BLUFF
98	USELESS BAY TIDELANDS SP	256	DNR-18
99	UNKNOWN	257	COLKCHUCK SP
100	UNKNOWN	258	UNKNOWN
101	DAVE MACKIE CP	259	PERKINS POINT
102	DNR-100	260	DNR-1A
103	DNR-99	261	DNR-39 (WYCKOFF SHOAL)
104	SCATCHEL HD	262	N PIT PASS
105	NE CULTUS BAY	263	JOEMMA BEACH SP
106	WEST PASS ACCESS	264	DNR-16
107	KAYAK POINT CP	265	EAGLE IS
108	HOWARTH PARK	266	TAYLOR BAY
109	MUKILTEO SP	267	DNR-13
110	S GORDON PT	268	DNR-3
111	PNONC PT CP	269	GORDON PT
112	MEADOWVALE CP	270	DNR-4
113	FORT WORDEN SP	271	AMSTERDAM BAY
114	NORTH BEACH CP	272	N FT LEWIS
115	S PT WILSON	273	FORT LEWIS
116	MYSTER BAY SP	274	S ORO BAY
117	FORT FLAGLER SP	275	WOODARD BAY
118	DNR-409	276	BURFOOT CP
119	MYSTER BAY SP	277	TOLMIE SP
120	CHMACUM CREEK TIDELANDS	278	PRYE COVE
121	RONDALE PARK	279	NISQUALLY N W R
122	SHIP CANAL-EAST	280	PRIEST POINT
123	OAK BAY CP	281	HAWKS PT
124	SOUTH INDIAN ISLAND CP	282	TOWELAND MARINA
125	DNR 404A (KINNEY POINT)	283	RHODES BEACH
126	OAK BAY	284	NEMAH
127	UNKNOWN	285	NEMAH
128	WOLFE PROP SP	286	NAHCOTTA
129	PT HANON	287	LONG IS NW (DIAMOND PT)
130	SHINE TIDELANDS SP	288	LONG IS SW (PINNACLE)
131	W.R. HICKS CP	289	LONG BEACH
132	DNR-56		
133	CASE SHOAL		
134	E DABOB		
135	QUILCENE BAY TIDELANDS		
136	SE DABOB BAY		
137	DABOB BROADSPIT		
138	W QUILCENE BAY		
139	BOLTON PENINSULA		
140	N TABOOK PT		
141	PT WHITNEY		
142	PT WHITNEY LAGOON		
143	DNR-57-B		
144	DNR-57		
145	DNR-55		
146	UNKNOWN		
147	S BROWN PT		
148	SEAL ROCK USFS		
149	S ZELITCH PT		
150	TOANDOS PENINSULA SP		
151	DOSEWALLS SP		
152	TOANDOS PENINSULA SP		
153	PLEASANT HARBOR SP		
154	DUCKA BUSH FLATS		
155	N MCDANIEL COVE		
156	S MCDANIEL COVE		
157	TRITON COVE OYSTER FARM		
158	TRITON COVE SP		



Commercial Shellfish Growing Area
 Classification (Extends to -70°)
 Approved (Green)
 Approved but Inactive (Light Green)
 Conditional (Yellow)
 Prohibited (Red)
 Restricted (Blue)

Recreational Shellfish Beach
 Status
 Advisory (Triangle)
 Closed (Circle)
 Open (Star)

Wastewater Treatment Plants
 Recreational Shellfish Harvesting Not Advised (Red Hatched)
 Major Roads (Grey Line)
 Counties (Dashed Line)
 Washington State Boundary (Thick Dashed Line)
 Water (Blue)
 Streams (Thin Blue)

*Note: Growing Areas <= 50 acres include black borders

The Washington State Department of Health does not warrant the accuracy, reliability, or timeliness of any information published in this map and assumes no responsibility for errors in the content of the information provided. Persons or entities that rely on any information obtained from this map do so at their own risk.

For more information
 visit the Office of
 Shellfish & Water
 Protection web site at
<http://www.doh.wa.gov/ehp/s/default.htm>

