









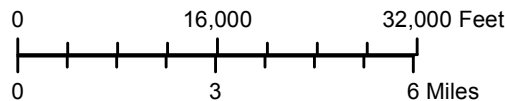


**Parcel Status**

-  Known OSS / Required Inspection Current
-  Known OSS / Required Inspection Not Current
-  Suspected OSS / No Documentation
-  Sewer
-  Vacant
-  To Be Decided

-  County Boundary
-  Lower Hood Canal
-  Parcel
-  Other MRA



**September 20, 2011**

**Map Disclosure Statement:**

The Washington State Department of Health does not warrant the accuracy, reliability or timeliness of any information published in this map and assumes no responsibility for errors in the content of the information provided. Persons or entities that rely on any information obtained from this map do so at their own risk.