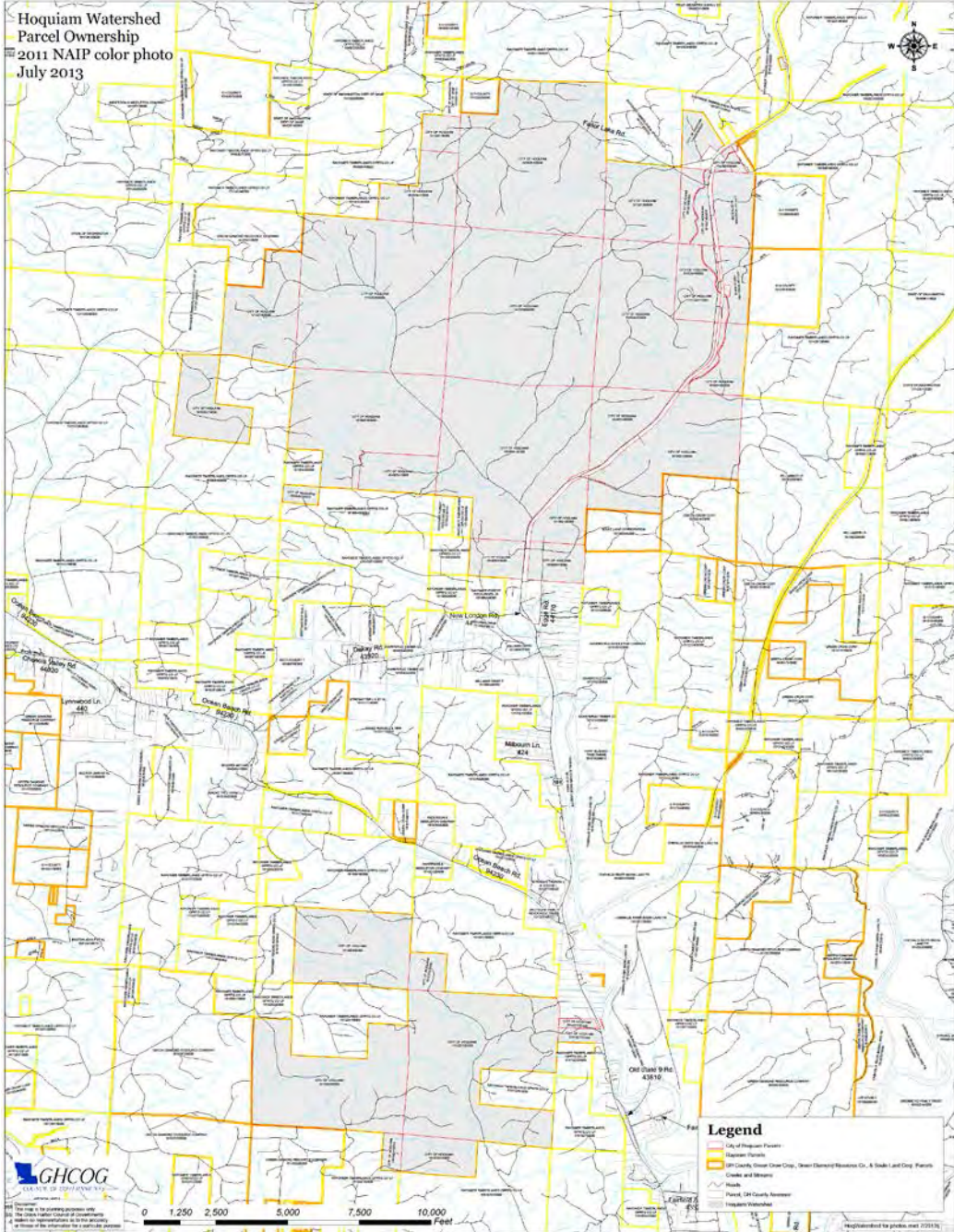



Hoquiam Watershed  
Parcel Ownership  
2011 NAIP color photo  
July 2013



This map is for general information only.  
It is not intended for use as a legal document.  
A portion of the information on this map was  
obtained from the Hoquiam Chamber of Commerce.



**Legend**

- City of Hoquiam Parcels
- Clatsop County
- GH County, Clatsop County, West Clatsop, Clatsop County, & Clatsop Land Corp. Parcels
- Gravel and Wetland
- Water
- Parcel, GH County Assessment
- Hoquiam Watershed

Reprinted for public use (2013)

Hoquiam Watershed  
Parcel Ownership  
2013 NAIP color photo  
July 2013, parcel data  
Photo Update Nov 2014



**Legend**

- City of Hoquiam Parcel
- Reserve Parcel
- 0.15 Acre (Green Class) Wetlands, 0.5 Acre (Class) Wetlands, & 1.0 Acre (Class) Wetlands
- Streams and Rivers

















**NO TRESPASSING  
PUBLIC WATER  
SUPPLY  
CITY OF HOQUIAM WATER DEPT.  
VIOLATORS WILL BE PROSECUTED**

















































SHA BOUNDARY



SHA BOUNDARY



















PASSING  
IQUIAM  
SHEU  
A ENTRADA  
"ROHIDE"  
EL PASO A ESTA AREA

STOP

NO  
PARKING  
ANY  
TIME

THESE PREMISES  
PROTECTED BY  
VIDEO  
SURVEILLANCE

**PRIVATE PROPERTY**

	GREEN Dot: Public Access Daylight Hours Only
	RED Dot: Or No Dot: Closed to Public Vehicle Access
	YELLOW Dot: Vigilant Access Daylight Hours Only

- No Motorized Use Off Existing Roads
- Use of Seat Belts and Headlights Required
- No Unauthorized Fires

Violators will be prosecuted for trespassing under RCW 9A.52.000

Help us protect our landowners by reporting incidents of trespassing, theft, or vandalism

**PASSING HOQUIAM SHED**

**A ENTRADA PROHIBIDA**

**EL PASO A ESTA AREA**


















NO TRESPASSING  
CITY OF HOQUIAM  
WATERSHED  
PROHIBIDA LA ENTRADA  
LA LEY PROHIBE  
EL PASO A ESTA AREA



NO TRESPASSING  
CITY OF HOQUAM  
WATERSHED  
PROHIBIDA LA ENTRADA  
LA LEY PROHIBE  
EL PASO A ESTA AREA









42

42

#15

42